

CERTIFICATE SET ASIDE AREA MAP

Land Management (Native Vegetation) Code 2018

Certificate: LMC01165







Part 5

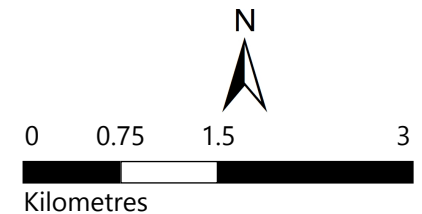
Division 4

Image Date: 23/02/2013

Map: 1 of 1


Legend

-  Landholding Boundary
-  Excluded Land
-  Sensitive Regulated Land
-  Vulnerable Regulated Land
-  Set Aside Area
-  Drainage Line



Disclaimer
Data has been extracted from digitised field information. The State of NSW and Local Land Services and its employees, officers, agents or servants accept no responsibility for the result of any actions taken or the decisions made on the basis of the information, or for any errors, omissions or inaccuracies contained in this map.

Sources
Map created by Local Land Services. Base topographic data supplied by the © NSW Department of Finances and Services. Reference data © NSW Office of Environment and Heritage.

Projection: MGA Zone 54
Datum: Geocentric Datum of Australia 1994 
© Copyright New South Wales Government
All Rights Reserved
No part of this map may be reproduced without written permission